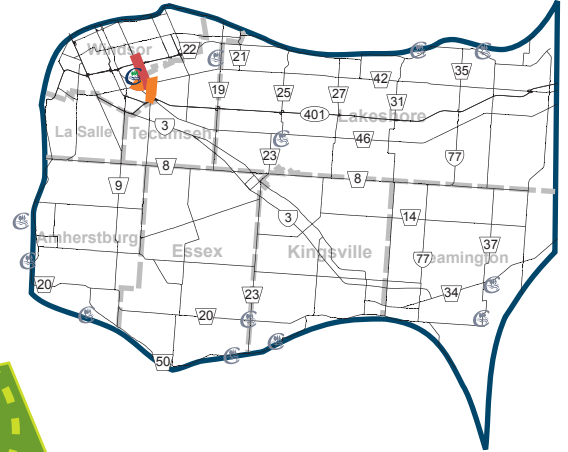


Driving directions from Windsor

Head south on Walker Rd. Turn right (East) on Cabana Rd, follow the curve to the right, where Cabana merges with Division Rd for .9 km. You will see the entrance to the Conservation Area on the North side.

Driving directions from 401

Exit the 401 at Provincial Rd, heading west. Turn right (North), almost immediately on Walker Rd, go 1.5 km. Turn left (West) on Cabana Rd, follow the curve to the right, where Cabana merges with Division Rd for .9 km. You will see the entrance to the Conservation Area on the North side.









Conservation
Area Map



Activities



LEGEND

	Main Trail- 2 km or 1 hour walking		Connection to Walker Homesite Park Trail		Parking Area
	Side Trails		Roads		Forest Area